





DEN NATIONALE Udstyrsbank

MARS NR.		
MARS-25		
BETEGNELSE		
JRC JLR-8600		
SPECIFIKATIONER		
	JLR-8400	JLR-8600
Units	2	3
Route sharing with LAN	n/a	ECDIS/Radar/Navigation & communication systems
Waypoint	1,000	10,000
Routes	20 (50 waypoint/route)	100 (512 waypoint/route)
Alarm log	40	100
ANVENDELSE		
<p>The new JLR-8600 GPS navigator combined with our trusted 6.5-inch touch display will locate your position with high accuracy utilizing our newly designed antenna, providing you with the comfort of an intuitive operational approach. The newly designed multi-GNSS sensor is capable of receiving data from GPS as well as GLONASS or BeiDou at the same time, allowing for a highly accurate positioning, regardless of the weather conditions. The sensor can increase the accuracy of your position by receiving correction data SBAS satellites.</p>		
BILLEDE		
Display unit NWZ-4620 Weight 0,8 kg (1,76 lbs)		Display unit *Base kit is optional NWZ-1650 Weight 1,5 kg (3,31 lbs)
		
Processor NDC-4100 Weight 1,9 kg (4,19 lbs)		GPS sensor JLR-4350 Weight 1,2 kg (2,65 lbs)
		

DEN NATIONALE Udstyrsbank

--